

# Welcome to A.P. Human Geography!

Teacher: Mr. Kurt Chism

Summer Assignment 2018-19

A.P. Human Geography is an exciting course that dives into the distribution and differentiation of cultures all over the world. It is a challenging class that requires both independent and group projects, nightly homework, and the reading of a college-level text. The course culminates in May, with the AP Exam. If a student passes this exam, they will receive college credit for the course.

Please visit <https://apstudent.collegeboard.org/apcourse/ap-human-geography> to read an overview the topics that are discussed in the class and the overall objectives of the course. It is important that students are motivated to succeed in this class, so be sure that these topics sound interesting before proceeding in the course.

A.P. Human Geography is an expansive course that covers many broad issues. In order to ensure that students do not fall behind during the school year and do not get confused by the many geographic areas that are explored throughout the year, students are required to complete a summer mapping assignment to familiarize themselves with general geography. This assignment is referred to as “the atlas”- it will be kept in the student’s binder as a continual reference for studying throughout the year.

This summer assignment is due on Friday, August 17<sup>th</sup>, 2018. No late assignments will be accepted for any reason. Any student who does not complete a summer assignment will not continue in the course and will be relocated to another elective course. Atlases are to be submitted in a folder that is labeled with the student’s name and class period. **This assignment is worth 10% of the first semester grade average.**

If parents or students have any questions or concerns while completing this assignment, please contact me at [chismk@santarosa.k12.fl.us](mailto:chismk@santarosa.k12.fl.us) I will check my email regularly over the summer and will respond as soon as possible. If you need another copy of the maps, this assignment is available on my website: <http://chismk8.wixsite.com/world>

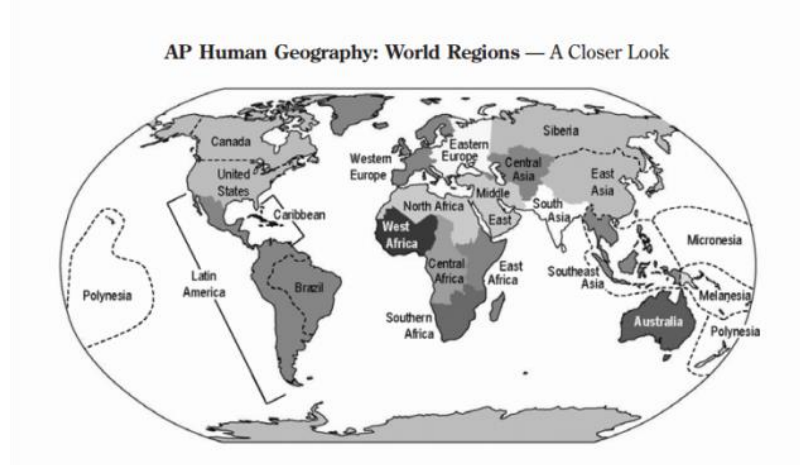
## General Instructions:

For all maps- Do not use sharpies or any other materials that would bleed through and make it difficult to use your maps in the future. Preferred writing utensils are colored pencils for coloring and black ink pens for labeling. If you have any trouble acquiring these materials, see me **before** school releases for summer.

All writing should be straight and horizontal. Do not try to cram names into small spaces- use keys or numbered lists where needed.

## Map #1- World Map

For the world map, you are to color and label each region as designated on the AP Human Geography “Closer Look” map. In addition to coloring and labeling each region, you should also label each of the oceans.



## Maps #2-10- Zoomed In Regions

For each of the included region maps, you are to color and label each country, and label each major city that is listed. Many of the cities are already indicated by a small dot on the map- only label the ones listed. You may label on the map itself or include a numbered list as a reference.

### Map #2- North America

Color each country a different color (your choosing) and label each country (Canada, Mexico, U.S.)

Label each of the Canadian territories

- Alberta
- British Columbia
- Manitoba
- New Brunswick
- Newfoundland and Labrador
- Northwest Territories
- Nova Scotia
- Nunavut
- Ontario
- Prince Edward Island
- Quebec
- Saskatchewan
- Yukon Territory

Label each of the 49 United States (no Hawaii on this map)

Label each of the following major cities

- Chicago
- New York City
- Ottawa
- Toronto
- Washington D.C.

### Map #3- Central America

Color (your choosing) and label each of the following countries

- Bahamas
- Belize
- Costa Rica
- Cuba
- Dominican Republic
- El Salvador
- Guatemala
- Haiti
- Honduras
- Jamaica
- Mexico
- Nicaragua
- Panama
- Puerto Rico

Label the following major cities

- Havana
- Mexico City

Map #4- South America: Color (your choosing) and label each of the following countries

- Argentina
- Bolivia
- Brazil
- Chile
- Colombia
- Ecuador
- French Guiana
- Guyana
- Paraguay
- Peru
- Suriname
- Uruguay
- Venezuela

Label each of the following major cities

- Bogota
- Lima
- Rio De Janeiro
- Sao Paulo

Map #5- Africa: Color (your choosing) and label each of the following countries

- Algeria
- Angola
- Benin
- Botswana
- Burkina Faso
- Burundi
- Cameroon
- Central African Republic
- Chad
- Congo
- Cote D'Ivoire
- Democratic Republic of the Congo
- Djibouti
- Egypt
- Equatorial Guinea
- Eritrea
- Ethiopia
- Gabon
- Gambia
- Ghana
- Guinea
- Guinea- Bissau
- Kenya
- Lesotho
- Liberia
- Libya
- Madagascar
- Malawi
- Mali
- Mauritania
- Morocco
- Mozambique
- Namibia
- Niger
- Nigeria
- Rwanda
- Sao Tome & Principe
- Senegal
- Sierra Leone
- Somalia
- South Africa
- South Sudan
- Sudan
- Swaziland
- Tanzania
- Togo
- Tunisia
- Uganda
- Western Sahara
- Zambia
- Zimbabwe

Label the following major cities

- Cairo
- Johannesburg
- Khartoum
- Kinshasa
- Lagos

Map #6- Middle East: Color (your choosing) and label each of the following countries

- Afghanistan
- Bahrain
- Cyprus
- Egypt
- Iran
- Iraq
- Israel
- Jordan
- Kuwait
- Lebanon
- Oman
- Qatar
- Saudi Arabia
- Syria
- Turkey
- United Arab Emirates
- Yemen

Label each of the following cities

- Baghdad
- Cairo
- Mecca
- Medina

Map #7- South Asia: Color (your choosing) and label each of the following countries

- Afghanistan
- Bangladesh
- Bhutan
- India
- Maldives
- Nepal
- Pakistan
- Sri Lanka

Label each of the following major cities

- Calcutta
- Karachi
- Mumbai
- New Delhi

Map #8- Southeast Asia

Color (your choosing) and label each of the following countries

- Brunei
- Cambodia
- East Timor
- Indonesia
- Laos
- Malaysia
- Myanmar
- Philippines
- Singapore
- Thailand
- Vietnam

Label each of the following major cities

- Bangkok
- Jakarta
- Manila
- Yangon

Map #9- East Asia

Color (your choosing) and label each of the following countries

- China
- Japan
- Mongolia
- North Korea
- South Korea
- Taiwan

Label each of the following major cities

- Beijing
- Hong Kong
- Seoul
- Shanghai
- Taipei
- Tokyo

Map #10- Europe

Color (your choosing) and label each of the following countries

- Albania
- Andorra
- Austria
- Belarus
- Belgium
- Bosnia and Herzegovina
- Bulgaria
- Croatia
- Czech Republic
- Denmark
- Estonia
- Finland
- France
- Germany
- Greece
- Hungary
- Iceland
- Ireland
- Italy
- Latvia
- Liechtenstein
- Lithuania
- Luxembourg
- Macedonia
- Malta
- Moldova
- Monaco
- Montenegro
- Netherlands
- Norway
- Poland
- Portugal
- Romania
- Russia
- San Marino
- Serbia

- Slovakia
- Slovenia
- Spain

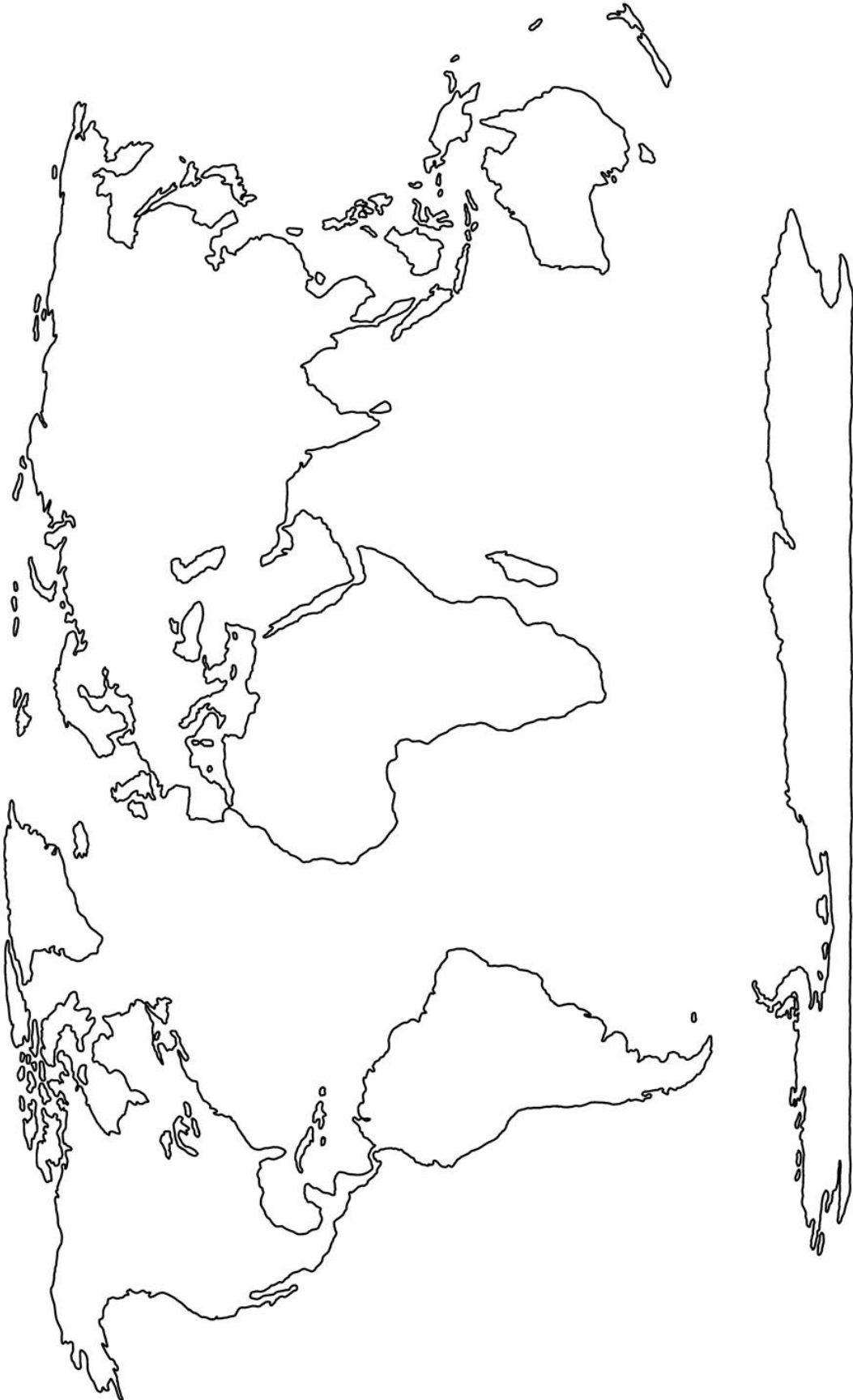
- Switzerland
- Turkey
- Ukraine

- United Kingdom
- Vatican City  
(Holy See)

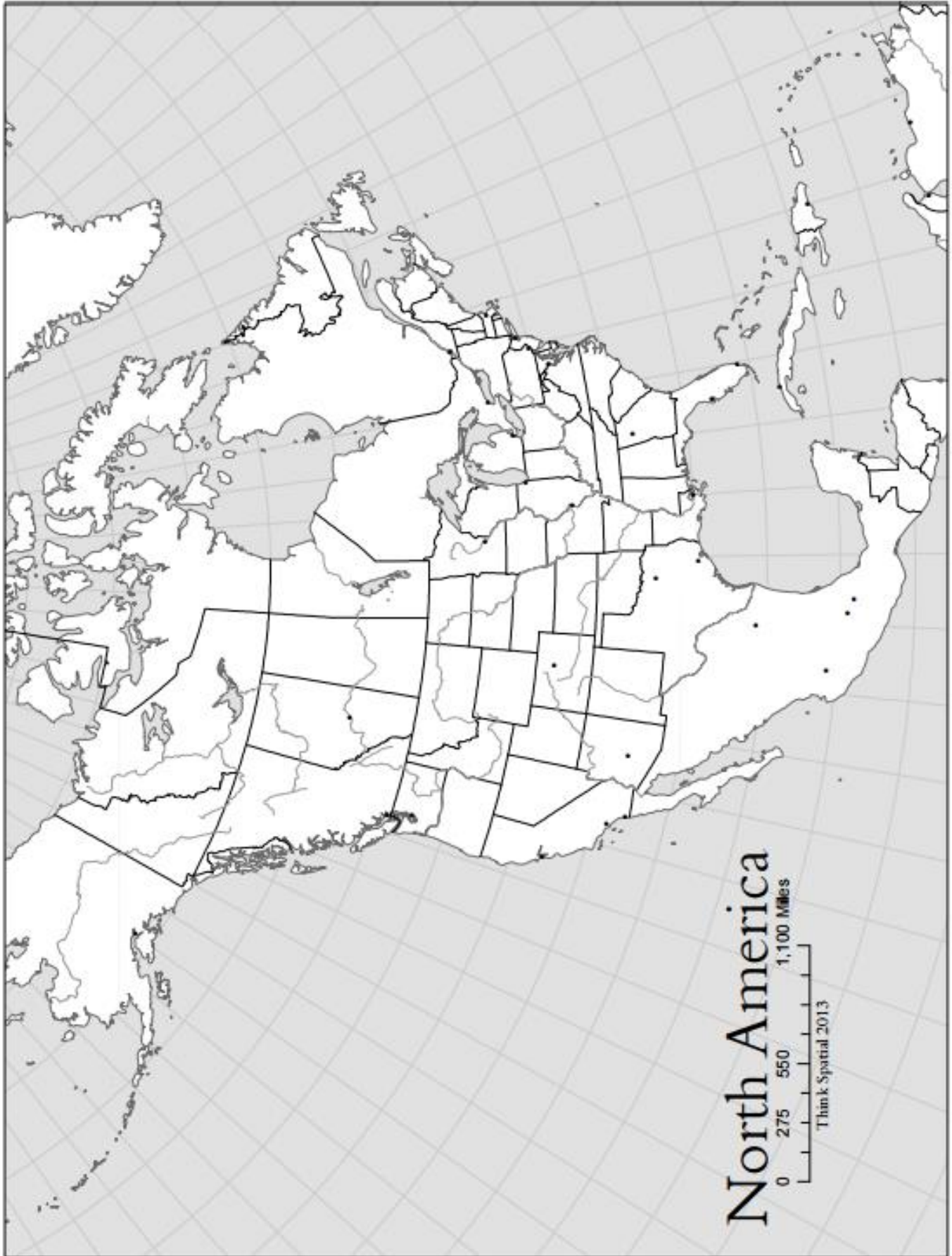
Label each of the following major cities

- Athens
- Berlin
- London
- Madrid
- Paris
- Rome

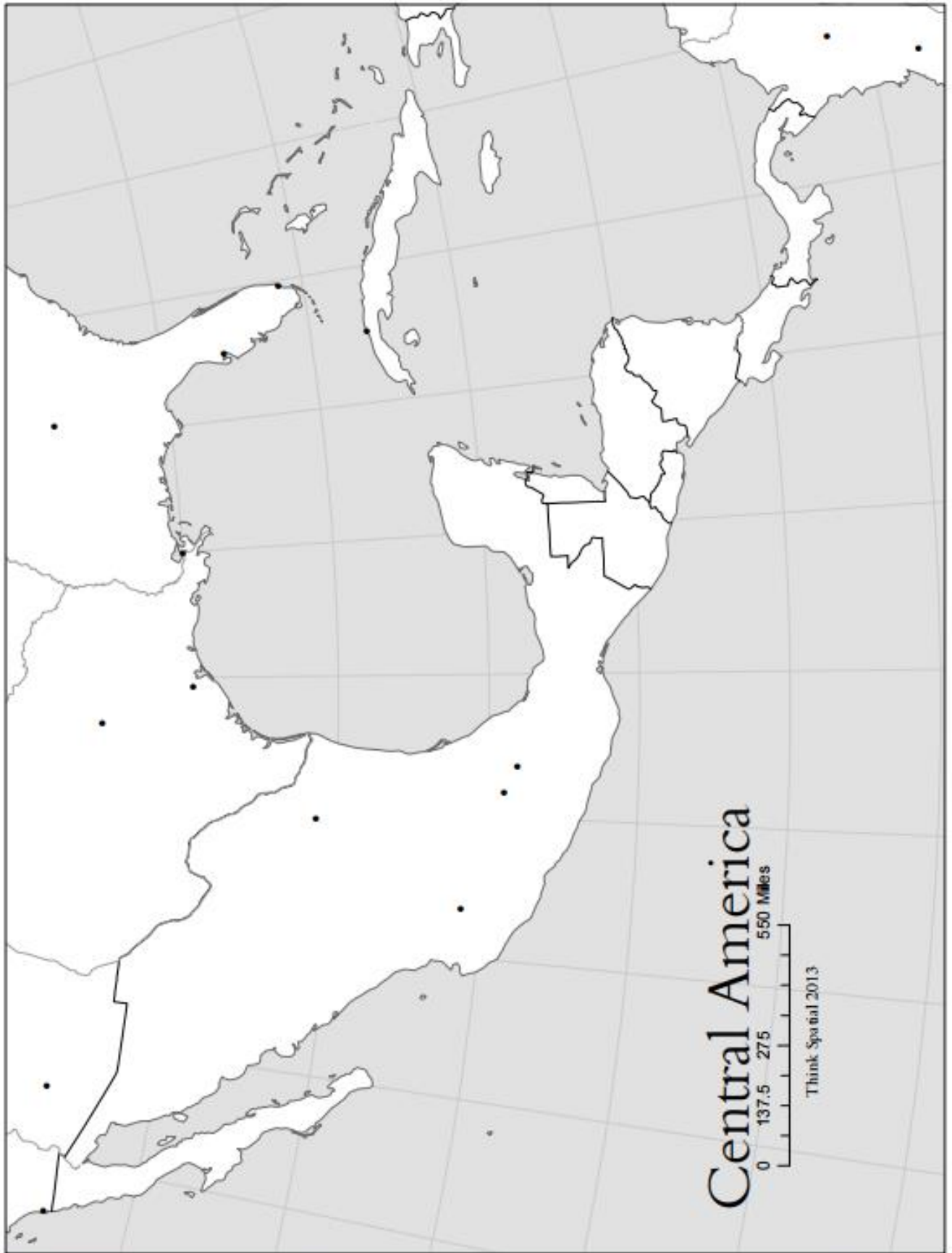
Map #1- Closer Look



Map #2- North America



Map #3- Central America





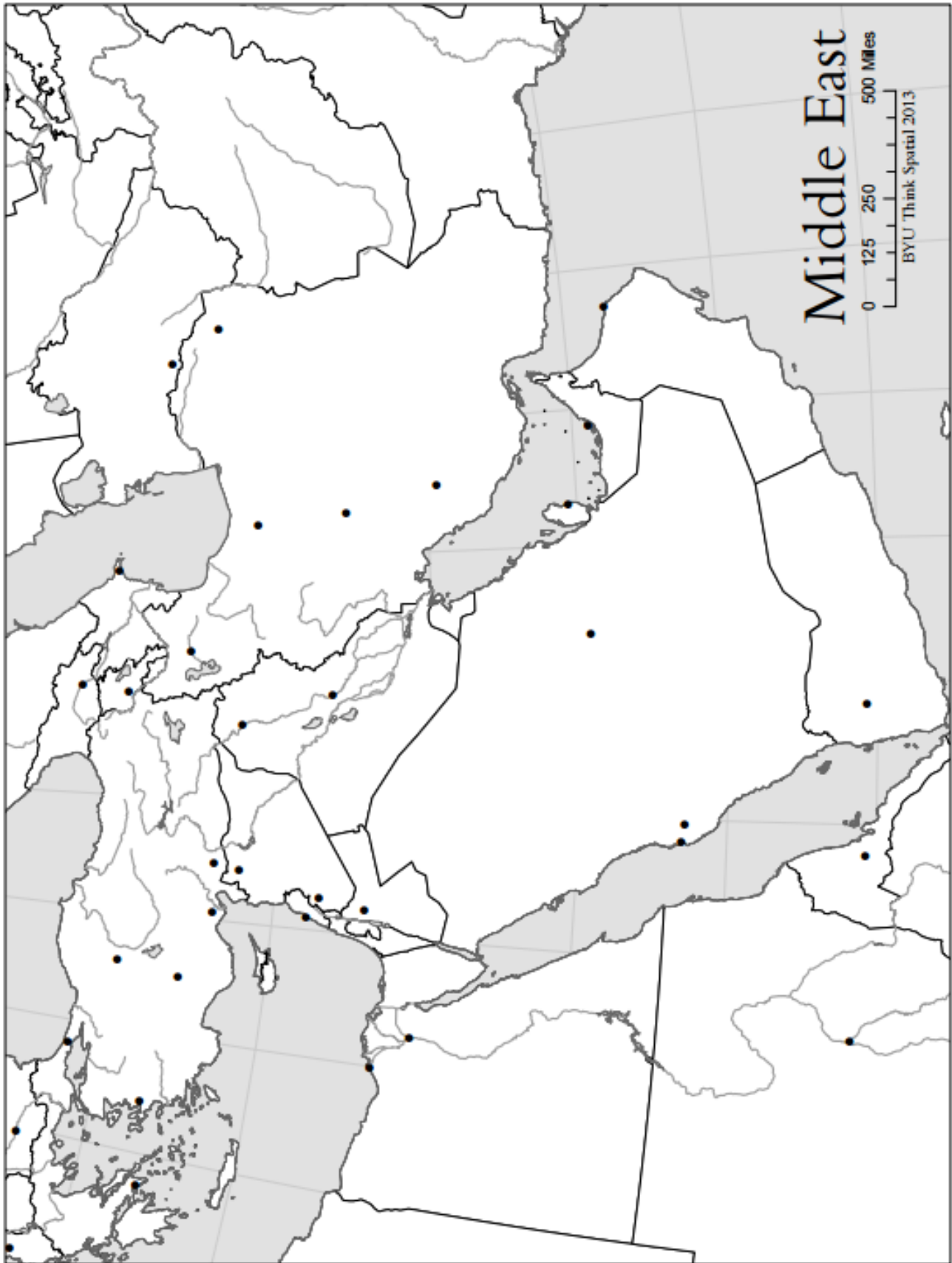
Map #4- South America



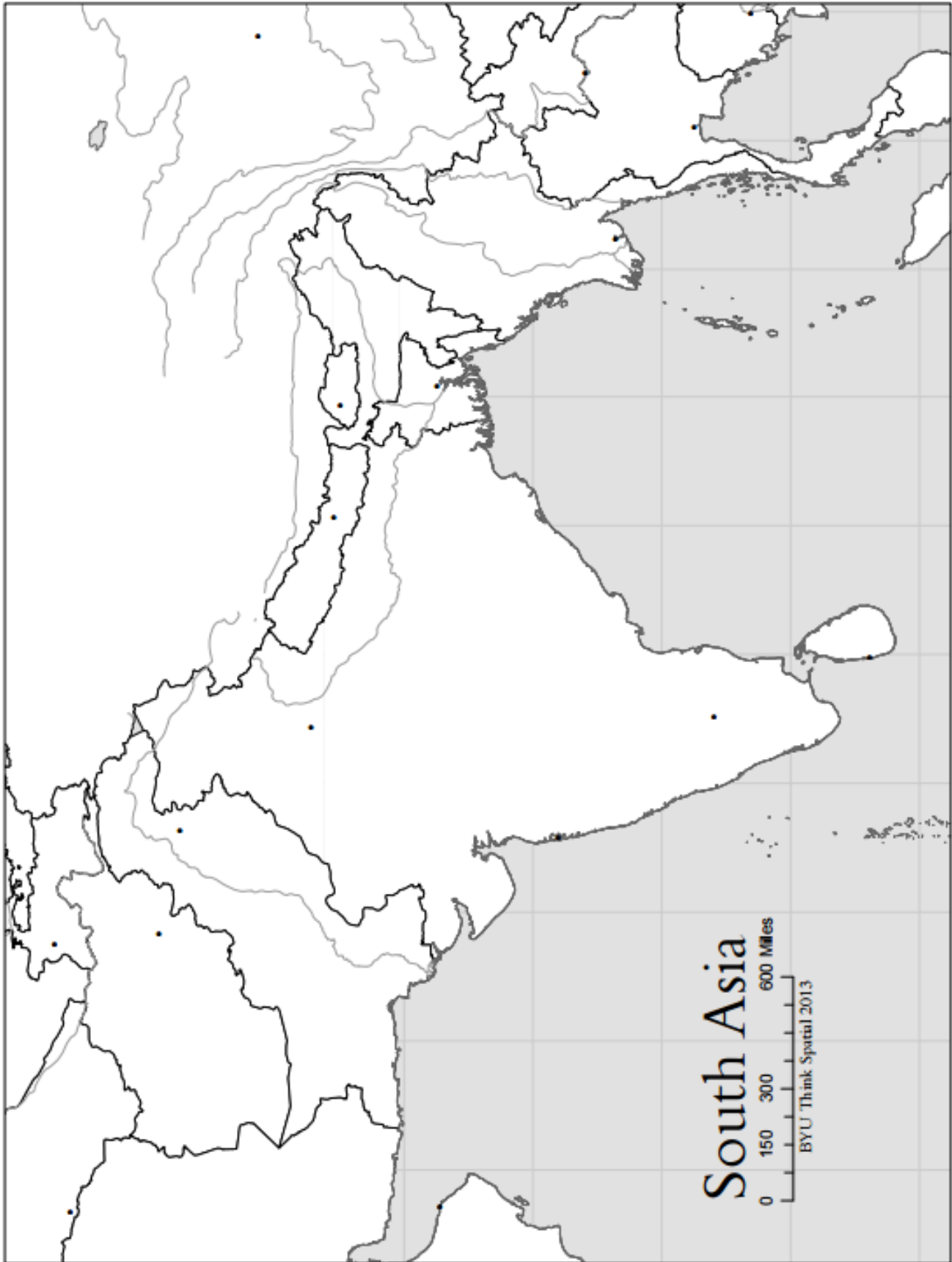
Map #5- Africa



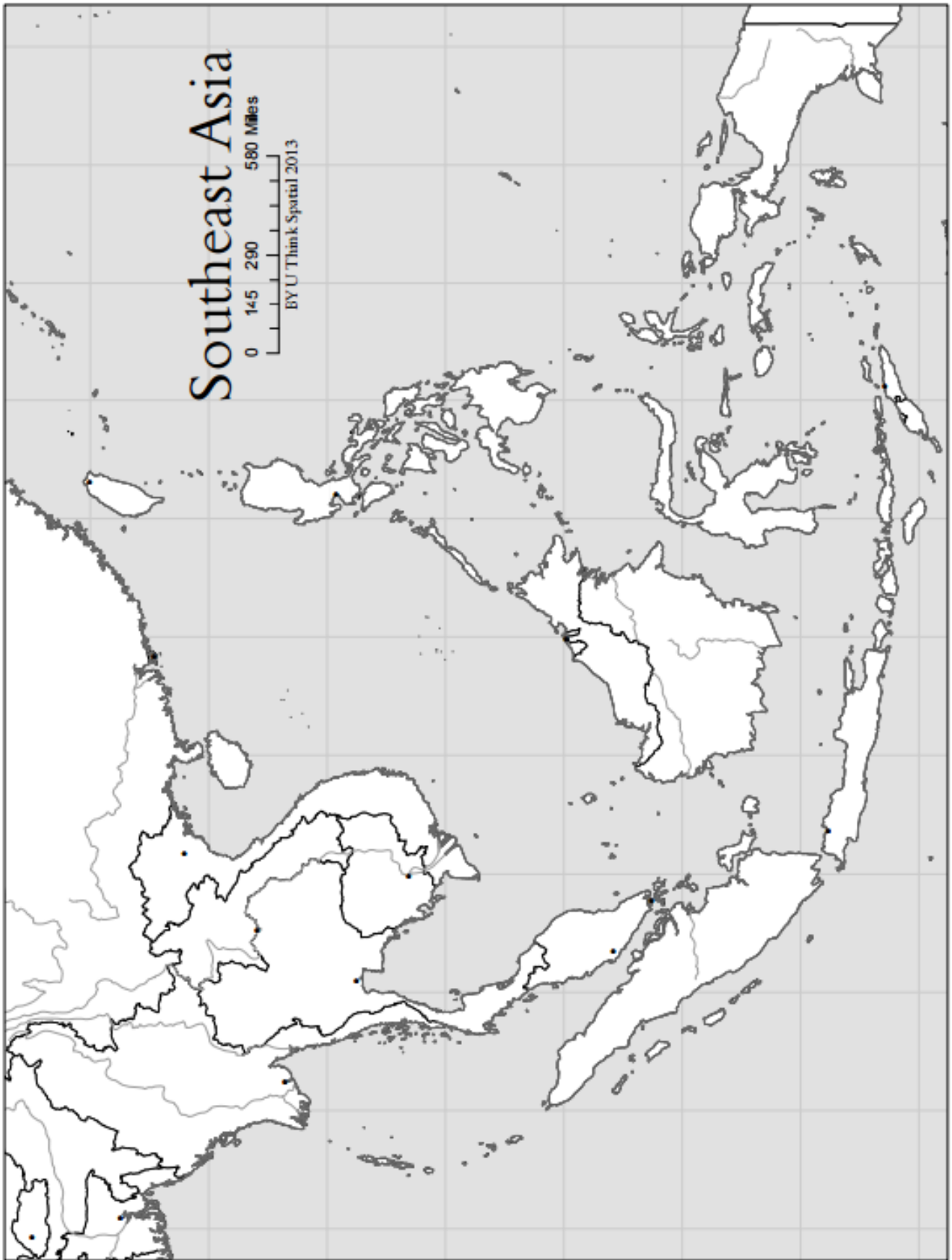
Map #6- Middle East



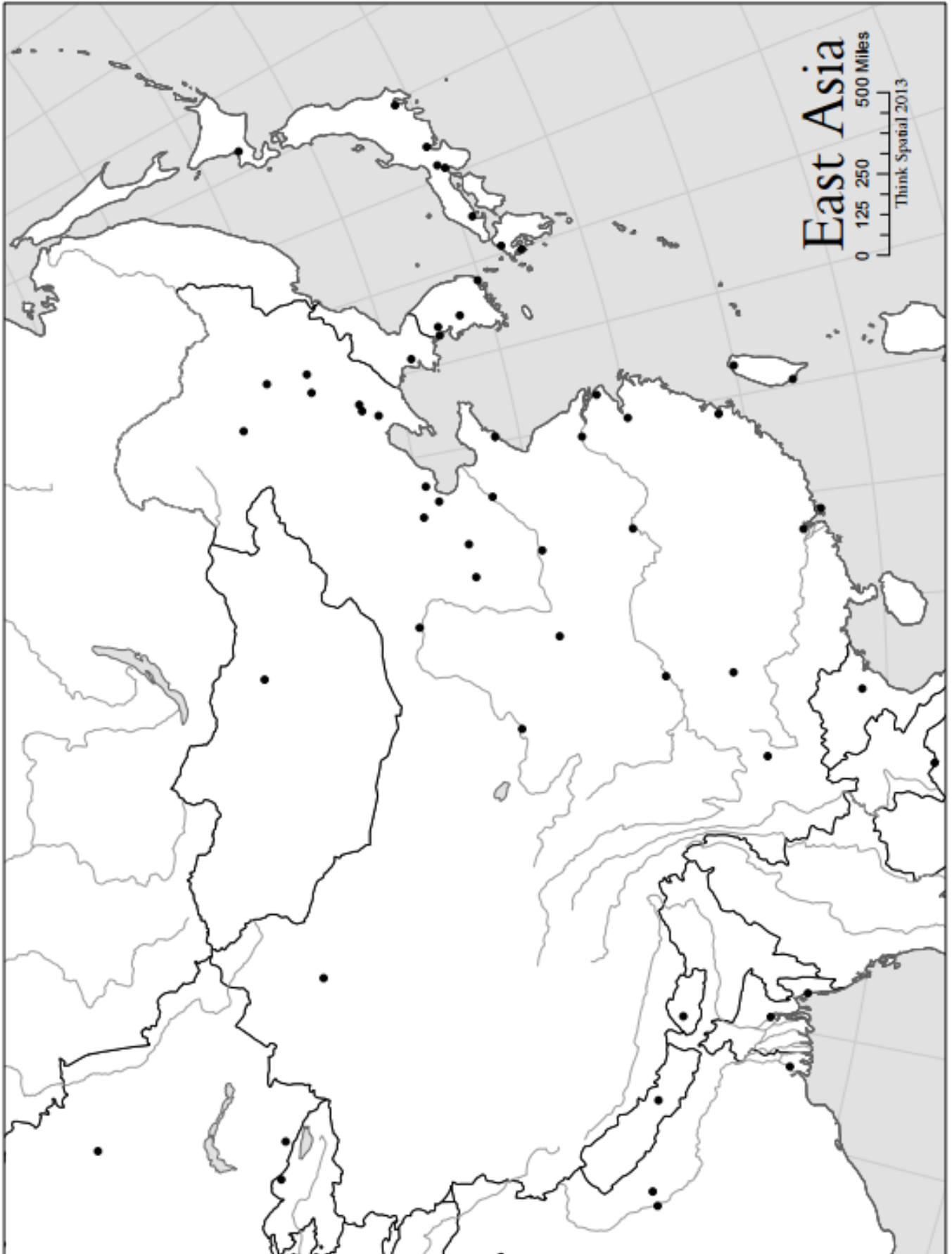
Map #7- South Asia



Map #8- Southeast Asia



Map #9- East Asia



Map #10- Europe

